

Monte Sano Preserve

Directions:

Monte Sano Preserve Bankhead Parking Lot:

From University Drive and Memorial Parkway, follow Pratt Avenue East, through Five Points business district. Continue through Five Points on Pratt and continue straight as Pratt changes to Bankhead Parkway. Parking lot is 1/2 mile past Toll Gate Road, on the right. Access to Bluff Line, Toll Gate, Old Railroad Bed, Fagan Springs and Old Railroad Bed trails.

Wildflower Trail/Cleermont Parking Area:

From Governor's Drive, drive north on California (by Huntsville Hospital East; right onto Hermitage Drive. Continue east 9/10 of a mile and turn left on Cleermont. Parking lot is on left at the end of Cleermont. (Access to Wildflower, Fagan Springs, Wagon and Alms House Trails.)

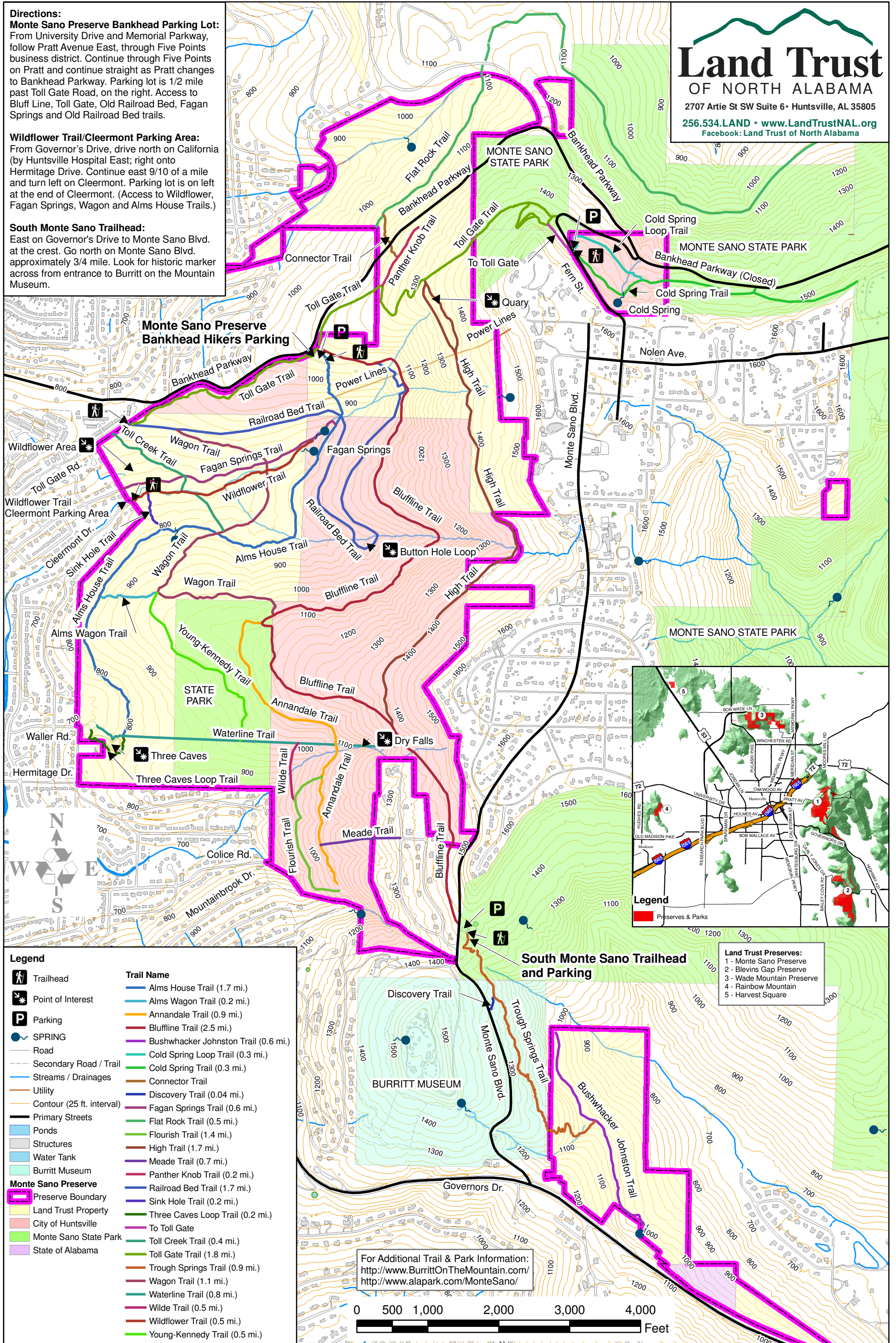
South Monte Sano Trailhead:

East on Governor's Drive to Monte Sano Blvd. at the crest. Go north on Monte Sano Blvd. approximately 3/4 mile. Look for historic marker across from entrance to Burritt on the Mountain Museum.

Land Trust OF NORTH ALABAMA

2707 Artie St SW Suite 6+ Huntsville, AL 35805

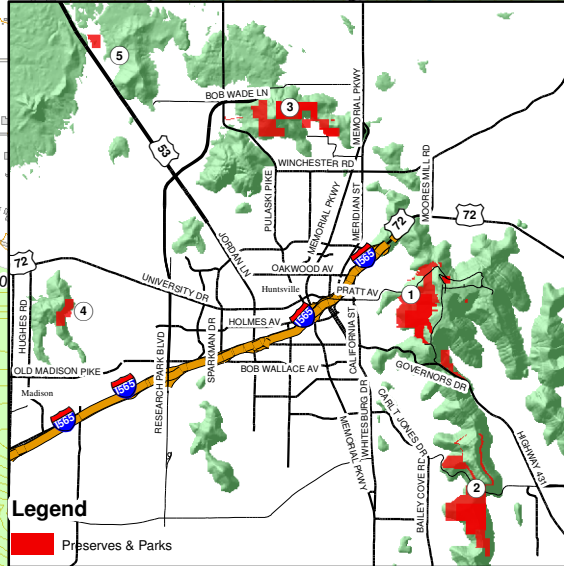
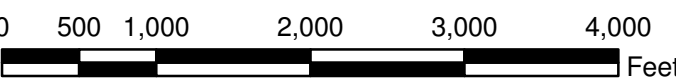
256.534.LAND * www.LandTrustNAL.org
Facebook: Land Trust of North Alabama



Legend

- | | | | |
|--|---------------------------|--|--------------------------------------|
| | Trailhead | | Alms House Trail (1.7 mi.) |
| | Point of Interest | | Alms Wagon Trail (0.2 mi.) |
| | Parking | | Annandale Trail (0.9 mi.) |
| | SPRING | | Bluffline Trail (2.5 mi.) |
| | Road | | Bushwhacker Johnston Trail (0.6 mi.) |
| | Secondary Road / Trail | | Cold Spring Loop Trail (0.3 mi.) |
| | Streams / Drainages | | Cold Spring Trail (0.3 mi.) |
| | Utility | | Connector Trail |
| | Contour (25 ft. interval) | | Discovery Trail (0.04 mi.) |
| | Primary Streets | | Fagan Springs Trail (0.6 mi.) |
| | Ponds | | Flat Rock Trail (0.5 mi.) |
| | Structures | | Flourish Trail (1.4 mi.) |
| | Water Tank | | High Trail (1.7 mi.) |
| | Burritt Museum | | Meade Trail (0.7 mi.) |
| | Monte Sano Preserve | | Panther Knob Trail (0.2 mi.) |
| | Land Trust Property | | Railroad Bed Trail (1.7 mi.) |
| | City of Huntsville | | Sink Hole Trail (0.2 mi.) |
| | Monte Sano State Park | | Three Caves Loop Trail (0.2 mi.) |
| | State of Alabama | | Toll Gate Trail (1.8 mi.) |
| | | | Toll Creek Trail (0.4 mi.) |
| | | | Toll Gate Trail (1.8 mi.) |
| | | | Tough Springs Trail (0.9 mi.) |
| | | | Wagon Trail (1.1 mi.) |
| | | | Waterline Trail (0.8 mi.) |
| | | | Wilde Trail (0.5 mi.) |
| | | | Wildflower Trail (0.5 mi.) |
| | | | Young-Kennedy Trail (0.5 mi.) |

For Additional Trail & Park Information:
<http://www.BurrittOnTheMountain.com/>
<http://www.alapark.com/MonteSano/>



Legend

- Preserves & Parks

Land Trust Preserves:

- 1 - Monte Sano Preserve
- 2 - Blevins Gap Preserve
- 3 - Wade Mountain Preserve
- 4 - Rainbow Mountain
- 5 - Harvest Square